

GLOUCESTERSHIRE COUNTY COUNCIL
(VARIOUS ROADS WITHIN STROUD)
(20, 30 and 40 MPH SPEED LIMITS) ORDER 2010

The Gloucestershire County Council ("the Council") in exercise of its powers under Section 84(1) and (2) of the Road Traffic Regulation Act 1984 ("the Act") and Part II and IV of Schedule 9 of the Act and of all other enabling powers and after consultation with the Chief Officer of Police in accordance with Part III of that Schedule hereby make the following Order:-

1. (i) This Order shall come into operation on the *25th August* 2010 and may be cited as the "Gloucestershire County Council, (Various Roads within Stroud) (20, 30 and 40 mph Speed Limits) Order 2010.
- (ii) This Order affects roads in the Town of Stroud within the District of Stroud in the County of Gloucestershire.
2. In this Order:-

"Motor Vehicle" means a mechanically propelled vehicle intended or adapted for use on the roads as defined in Section 185 of the Road Traffic Act 1988.
3. No person shall cause or permit any Motor Vehicle to proceed in those lengths of roads described in Schedule 1 to this Order at a speed exceeding 20 mph.
4. No person shall cause or permit any Motor Vehicle to proceed in that length of road described in Schedule 2 to this Order at a speed exceeding 30 mph.
5. No person shall cause or permit any Motor Vehicle to proceed in that length of road described in Schedule 3 to this Order at a speed exceeding 40 mph.
6. Those Orders or parts of Orders referred to in Schedule 4 to this Order are hereby revoked

SCHEDULE 1

20 mph Speed Limit

King Street Parade (3/347)	Entire Length
King Street (3/346)	Entire Length
Gloucester Street (3/345)	Entire Length
Lansdown (47575)	Entire Length
High Street (47504)	Entire length

GLOUCESTERSHIRE COUNTY COUNCIL
(VARIOUS ROADS WITHIN STROUD)
(20, 30 AND 40 MPH SPEED LIMITS) ORDER 2010

NOTICE is hereby given that on the *11th August* 2010 Gloucestershire County Council made an Order under the Road Traffic Regulation Act 1984, the effect of which will be to prohibit the driving of any motor vehicle at a speed exceeding:-

1. 20 mph on those lengths or parts of lengths of roads known as King Street Parade (3/347), King Street (3/346), Gloucester Street (3/345), Lansdown (47575), High Street (47504), Bedford Street (46000) Kendrick Street (47571) George Street (3/344), Russell Street (3/343), Station Road, John Street (47568), Threadneedle Street (47626), Union Street (47627), London Road (3/342) and Fawkes Place (47547),
2. 30 mph on part of London Road (3/342)/(A419),
3. 40 mph on part of London Road (A419)

The lengths of roads fall within the Town of Stroud in the County of Gloucestershire.

A copy of the Order which comes into effect on the *25th August* 2010 together with the relevant plan and statement of reasons may be inspected during normal office hours at the offices of Gloucestershire County Council, Shire Hall, Westgate Street, Gloucester, GL1 2TZ, and Lansdown Public Library, Lansdown, Stroud, Gloucestershire, GL5 1BB during normal opening hours or can be viewed at <http://www.gloucestershire.gov.uk/tro> (please quote reference 46138).

Any person wishing to question the validity of the Order or any provision contained in it on the ground that it is not within the powers conferred by the Road Traffic Regulation Act 1984 or on the ground that any requirement to that Act or any Statutory Instrument made under it has not been complied with in relation to the Order may within six weeks of the date on which the Order is made, apply to the High Court for this purpose.

Dated this *18th August* 2010

J. Smith

6 Director of Law and Administration

Bedford Street (46000)	Entire length
Kendrick Street (47571)	Entire Length
George Street (3/344)	Entire length
Russell Street (3/343)	Entire length
Station Road	Entire Length
John Street (47568)	Entire length
Threadneedle Street (47626)	Entire length
Union Street (47627)	Entire length
London Road (3/342)	From its junction with George Street/Russell Street to its junction with Waitrose roundabout
Fawkes Place (47547)	Entire length

GIVE
Two

THE
was l

in the

SCHEDULE 2

30 mph Speed Limit

London Road (3/342) (A419)	From Waitrose roundabout to a Point 60 metres south of its junction with Gunhouse Lane
----------------------------	--

revised in Stroud 30 mph order 2013 (streetlit)

SCHEDULE 3

40 mph Speed Limit

London Road (A419)	From a point 60 metres south of Gunhouse Lane to a point 100 metres south of its junction with Old Station Close
--------------------	--

SCHEDULE 4

Revocations

Gloucestershire County Council (Stroud Town Centre) (20 mph Speed Limit) Order 2006


Road Traffic Regulation Act 1967, The County of Gloucester (40 mph Speed Limit) (Stroud, Thrupp and Chalford) Order 1969


GIVEN under the Common Seal of Gloucestershire County Council this 11th day of August
Two Thousand and Ten.

THE COMMON SEAL of GLOUCESTERSHIRE COUNTY COUNCIL

was hereunto affixed

in the presence of:-


Director of Law and Administration



ction

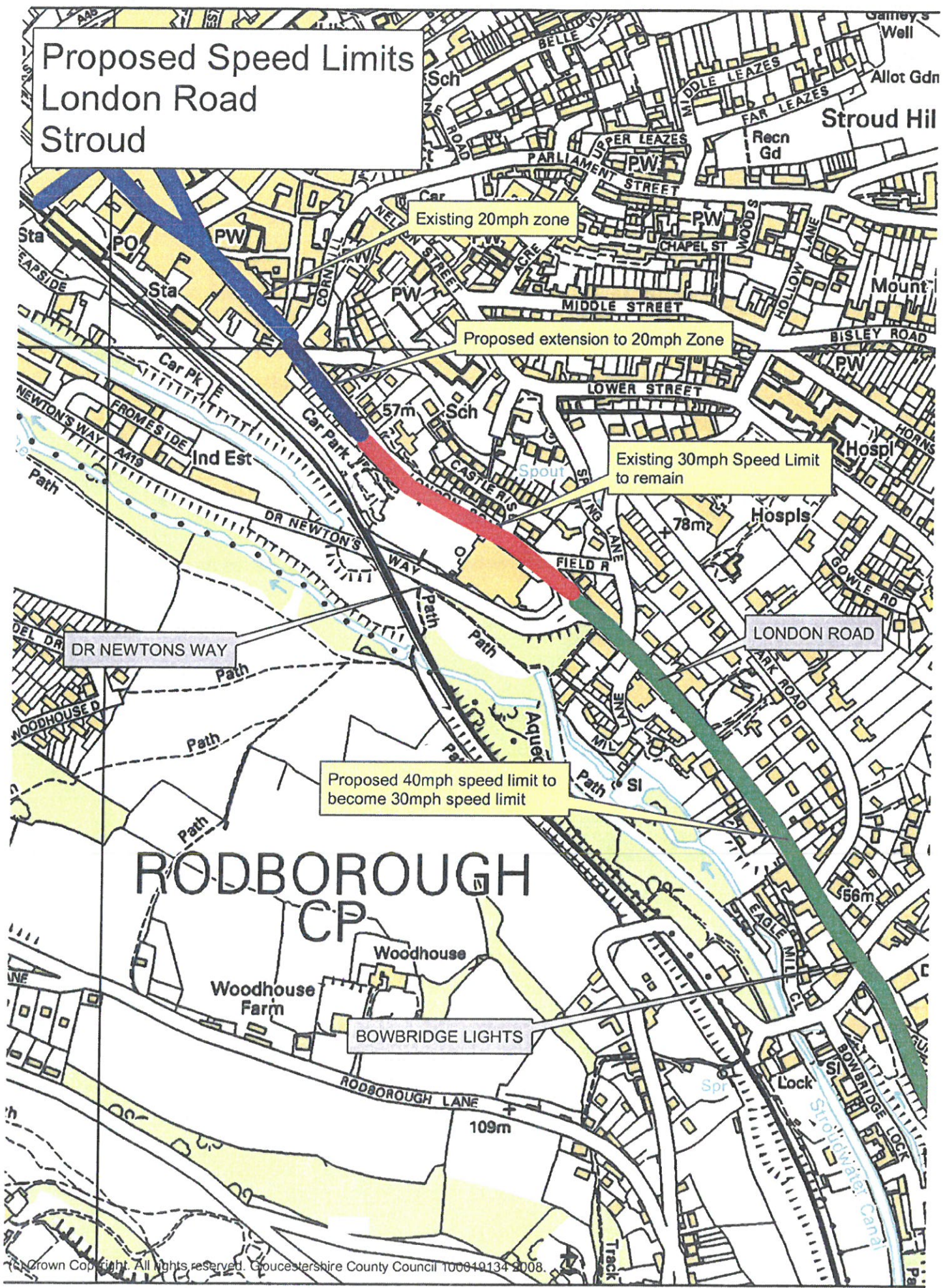
a
ction

if
Old

der

nit)

Proposed Speed Limits London Road Stroud



© Crown Copyright. All rights reserved. Gloucestershire County Council 100049134 2008.

This map is reproduced from (or based upon) Ordnance Survey material with the permission of Ordnance Survey on behalf of the controller of Her Majesty's Stationery Office (c) Crown Copyright. Unauthorised reproduction infringes Crown copyright and may lead to prosecution or civil proceedings. Gloucestershire County Council 100019134 2008.

SCALE: 1:4,950

DATE:

GLOUCESTERSHIRE COUNTY COUNCIL
(PROPOSED SPEED LIMITS,
VARIOUS ROADS, STROUD) ORDER 2010

STATEMENT OF REASONS

The proposals have come about as a result of representations made to Gloucestershire Highways from Stroud Valleys Cycle Campaign, Stroud District Council and the County Councillor.

The proposals include extending the current 20 mph Zone along London Road to its junction with Waitrose Roundabout and a 30mph extension on London Road from its junction with Field Road to just beyond its junction with Gunhouse Lane.

The aim of the proposal is to provide a safer route along the A419 into the town centre for pedestrians and cyclists.

The Town and District Council have been consulted and no issues have been raised.